

H2Teesside Project

Planning Inspectorate Reference: EN070009

Land within the boroughs of Redcar and Cleveland and Stockton-on-Tees, Teesside and within the borough of Hartlepool, County Durham

Document Reference: 2.7 Indicative Natural Gas Connection and Above Ground Installations Plans

The Infrastructure Planning (Applications: Prescribed Forms and Procedure) Regulations 2009 - Regulation 5(2)(o)

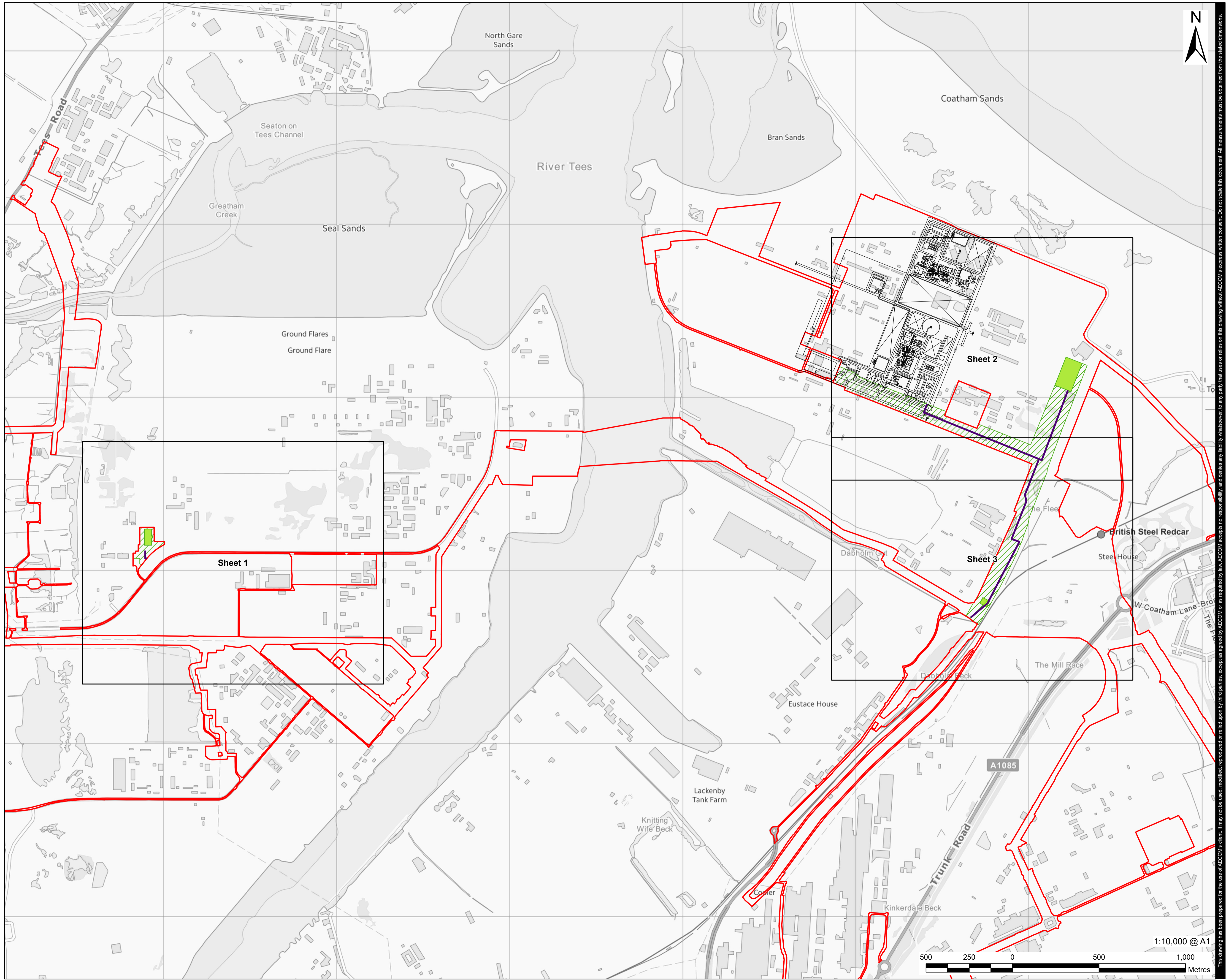


Applicant: H2 Teesside Ltd

Date: March 2024

DOCUMENT HISTORY

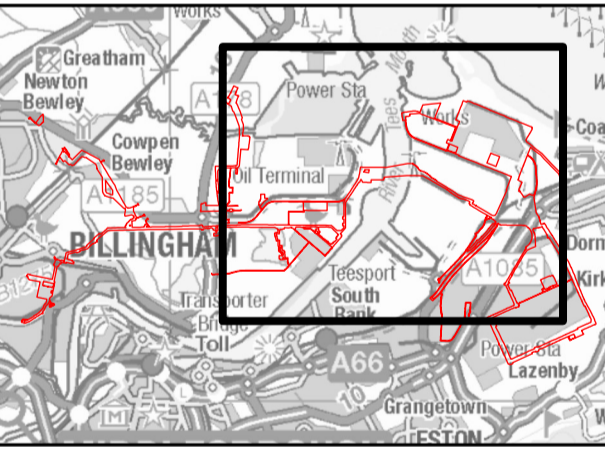
DOCUMENT REF	2.7		
REVISION	0		
AUTHOR	MARYSE BUOT		
SIGNED	MB	DATE	22.03.24
APPROVED BY	JORDAN LEWIS		
SIGNED	JL	DATE	22.03.24



LEGEND

- Order Limits
- Plot Plan
- Detailed Sheet Number
- Work No. 2A - Natural Gas Connection - Underground High Pressure Gas Pipeline
- Work No. 2B - Natural Gas Connection - Above Ground Installation
- Indicative Natural Gas Pipeline

Infrastructure Planning (Applications: Prescribed Forms and Procedure) Regulations 2009 Regulation 5(2)(o).



- NOTES**
- 1: Reproduced from Ordnance Survey digital map data © Crown copyright 2024. All rights reserved. License number 0100031673.
 - 2: Contains Ordnance Survey Data © Crown Copyright and database right 2024.

APPLICATION REFERENCE
H2T_March24_DCO_2.7_Rev0

ISSUE PURPOSE
FOR DCO APPLICATION

PROJECT NUMBER
60689030

DRAWING TITLE
Indicative Natural Gas Connection and Above Ground Installations Key Plan

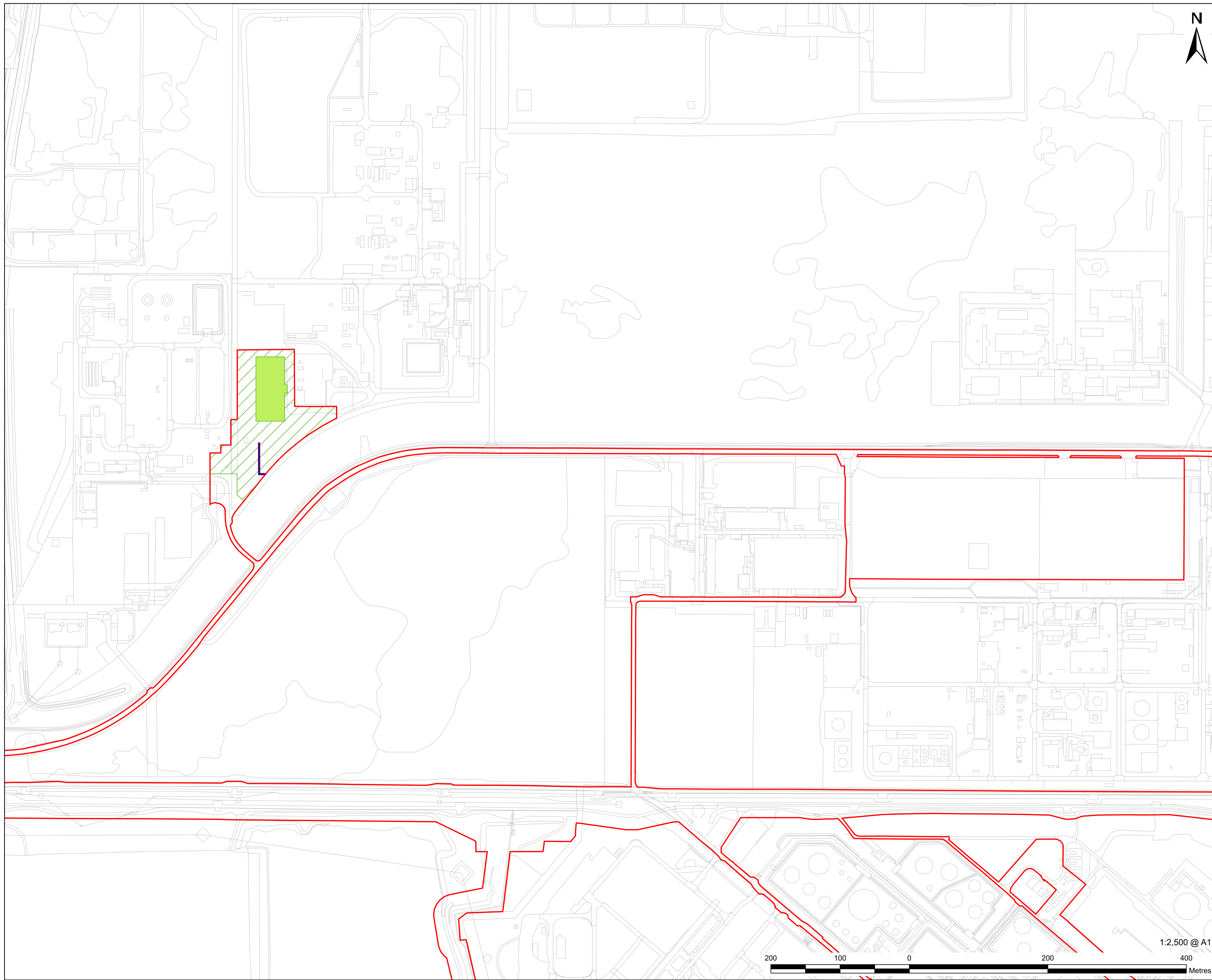
DRAWING NUMBER
Drawing 1 of 1



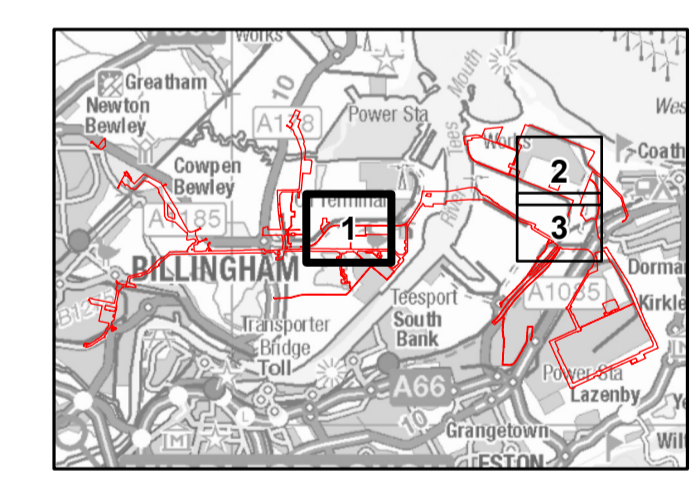
This drawing has been prepared for the use of AECOM's client. It may not be used, modified, reproduced or relied upon by third parties, except as agreed by AECOM or as required by law. AECOM accepts no responsibility, and denies any liability whatsoever, to any party that uses or relies on this drawing without AECOM's express written consent. Do not scale this document. All measurements must be obtained from the stated dimensions.



- LEGEND**
- Order Limits
 - Work No. 2A - Natural Gas Connection - Underground High Pressure Gas Pipeline
 - Work No. 2B - Natural Gas Connection - Above Ground Installation
 - Indicative Natural Gas Pipeline



**Infrastructure Planning
(Applications: Prescribed Forms
and Procedure) Regulations 2009
Regulation 5(2)(o).**



- NOTES**
- 1: Reproduced from Ordnance Survey digital map data © Crown copyright 2024. All rights reserved. License number 0100031673.
 - 2: Contains Ordnance Survey Data © Crown Copyright and database right 2024.

APPLICATION REFERENCE
H2T_March24_DCO_2.12_Rev0

ISSUE PURPOSE
FOR DCO APPLICATION

PROJECT NUMBER
60689030

DRAWING TITLE
Indicative Natural Gas Connection
and Above Ground Installations Plan

DRAWING NUMBER
Drawing 1 of 3



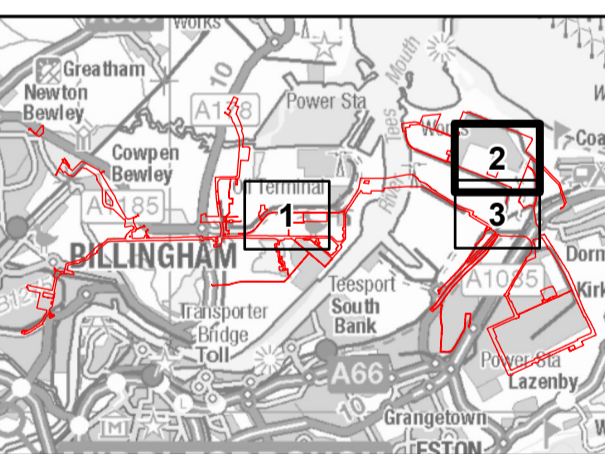
This drawing has been prepared for the use of AECOM's client. It may not be used, modified, reproduced or relied upon by third parties, except as agreed by AECOM or as required by law. AECOM accepts no responsibility, and denies any liability whatsoever, to any party that uses or relies on this drawing without AECOM's express written consent. Do not scale this document. All measurements must be obtained from the stated dimensions.



LEGEND

- Order Limits
- Plot Plan
- Work No. 2A - Natural Gas Connection - Underground High Pressure Gas Pipeline
- Work No. 2B - Natural Gas Connection - Above Ground Installation
- Indicative Natural Gas Pipeline

Infrastructure Planning (Applications: Prescribed Forms and Procedure) Regulations 2009 Regulation 5(2)(o).



- NOTES**
- 1: Reproduced from Ordnance Survey digital map data © Crown copyright 2024. All rights reserved. License number 0100031673.
 - 2: Contains Ordnance Survey Data © Crown Copyright and database right 2024.

APPLICATION REFERENCE
H2T_March24_DCO_2.12_Rev0

ISSUE PURPOSE
FOR DCO APPLICATION

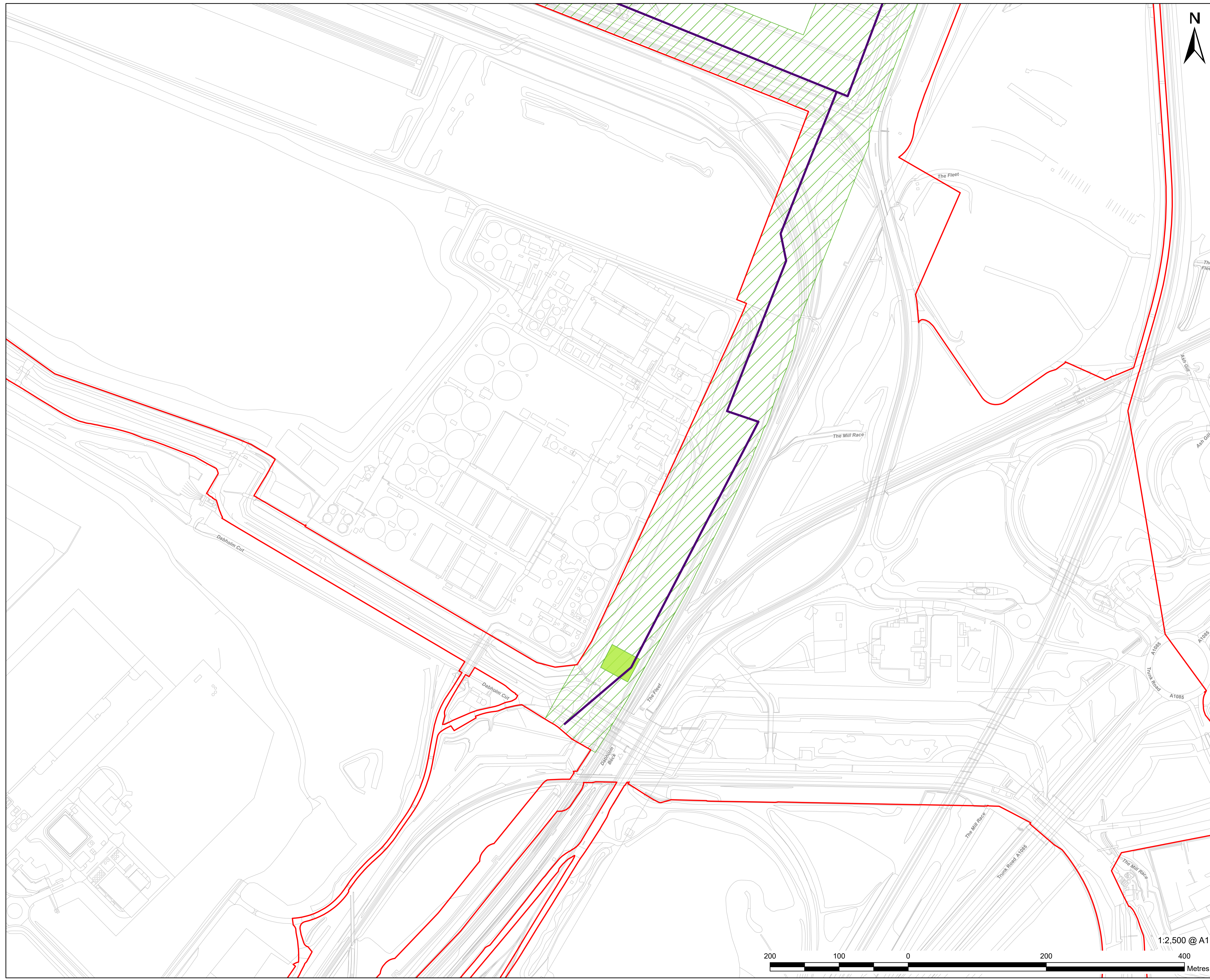
PROJECT NUMBER
60689030

DRAWING TITLE
Indicative Natural Gas Connection and Above Ground Installations Plan

DRAWING NUMBER
Drawing 2 of 3

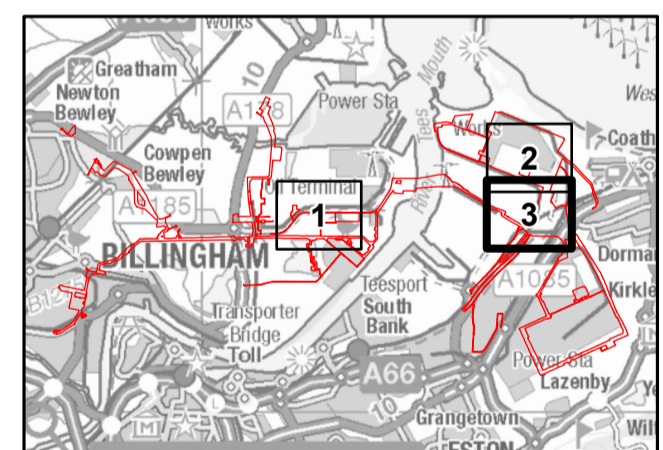
1:2,500 @ A1
400
200 0 200
Metres

This drawing has been prepared for the use of AECOM's client. It may not be used, modified, reproduced or relied upon by third parties, except as agreed by AECOM. AECOM accepts no responsibility, and denies any liability whatsoever, to any party that uses or relies on this drawing without AECOM's express written consent. Do not scale this document. All measurements must be obtained from the stated dimensions.



- LEGEND**
- Order Limits
 - Work No. 2A - Natural Gas Connection - Underground High Pressure Gas Pipeline
 - Work No. 2B - Natural Gas Connection - Above Ground Installation
 - Indicative Natural Gas Pipeline

Infrastructure Planning (Applications: Prescribed Forms and Procedure) Regulations 2009 Regulation 5(2)(o).



- NOTES**
- 1: Reproduced from Ordnance Survey digital map data © Crown copyright 2024. All rights reserved. License number 0100031673.
 - 2: Contains Ordnance Survey Data © Crown Copyright and database right 2024.

APPLICATION REFERENCE

H2T_March24_DCO_2.12_Rev0

ISSUE PURPOSE

FOR DCO APPLICATION

PROJECT NUMBER

60689030

DRAWING TITLE

Indicative Natural Gas Connection and Above Ground Installations Plan

DRAWING NUMBER

Drawing 3 of 3



This drawing has been prepared for the use of AECOM's client. It may not be used, modified, reproduced or disseminated without AECOM's express written consent. Do not scale this document. All measurements must be obtained from the stated dimensions.